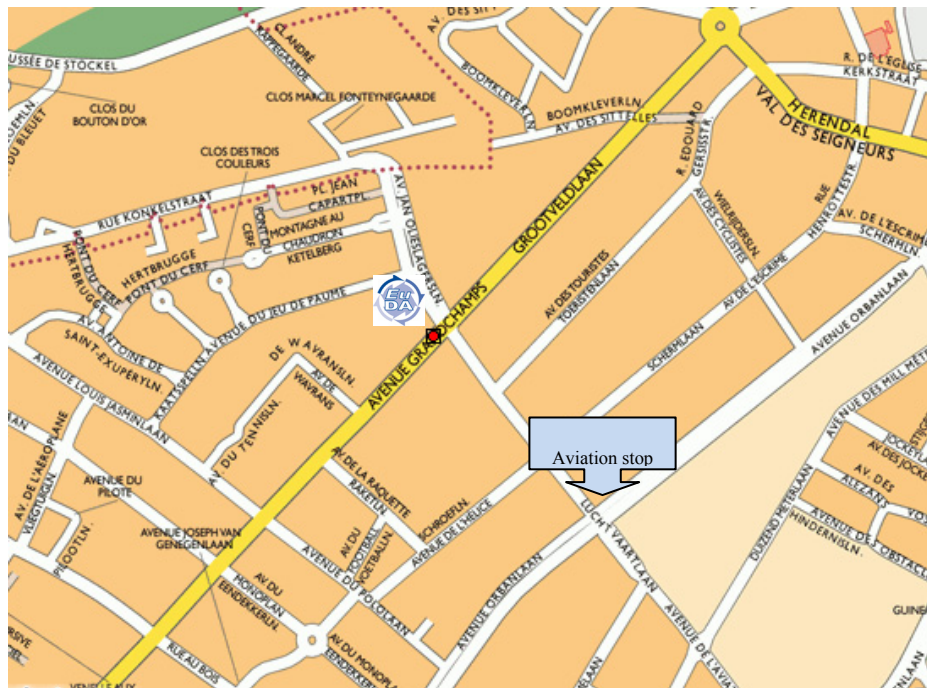




## ACCESS TO EuDA – EUROPEAN DREDGING ASSOCIATION

Avenue Grandchamp 148 Grootveldlaan  
1150 BRUSSELS (Woluwe-Saint-Pierre/Sint-Pieters-Woluwe)

### 1. DISTRICT MAP

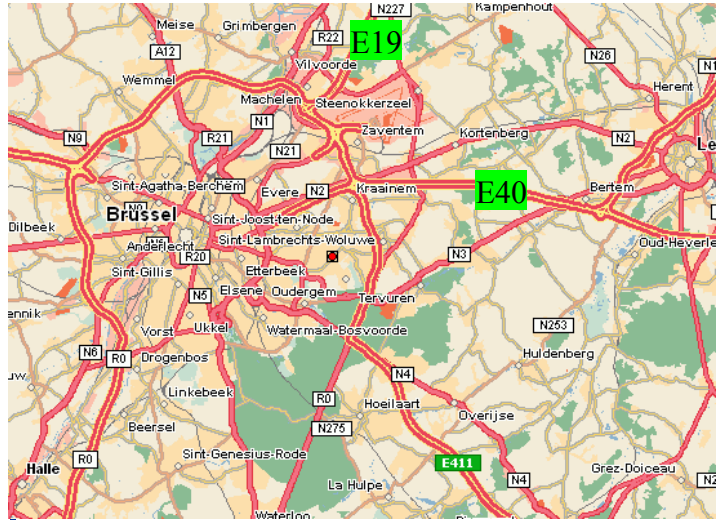




### 2. FROM THE AIRPORT

From Brussels Airport Zaventem, we would recommend our visitors to take a taxi. The trip should only take 15 minutes and should cost approximately EUR 30.-



### 3. ACCESS BY ROAD



From the Netherlands: 	From Germany: 
Drive to <b>Antwerp</b> and take <b>E19</b> towards <b>Brussels</b> . Approaching Brussels, Head towards:	Entering from <b>Köln/Aachen</b> follow the <b>E40</b> towards <b>Brussels</b> . Continue along E40/A3 Head towards:
Namen E411 Luik E40 – Leuven Zaventem Brussel	E40 - Ring E411 - E19
	Head towards: Bergen – E19- Charleroi Namen – E411
Close to Brussels, continue along the <b>Ring 0</b>	
Take the exit towards:	
<b>EXIT 2</b> Exit Wezembeek-Oppem N226 Wezembeek – Oppem Kraainem H - UCL Saint-Luc (Hospital)	
Head towards:	
N226 - Kraainem	
Continue along: N226	
Pass Kraainem Take N226 ← Turn left: <b>Avenue Reine Astrid/Koningin Astridlaan</b> → Turn right: <b>Rue des Seringas/Seringenstraat</b> ← Turn left: <b>Grensstraat / Rue de la Limite</b> Continue along : <b>Avenue de Hinnisdael / De Hinnisdaellaan</b>	Then Exit <b>Kraainem</b> Arrive in <b>Woluwe-Saint-Pierre</b> → Turn right : <b>Avenue de la Perspective/Perpectieflaan</b> ← Turn left : <b>Jean-Baptiste Verhydenstraat/Rue Jean-Baptiste Verheyden</b> Continue along : <b>Stuyvenberg</b> ∪ At the roundabout, <b>Koning Boudewijnplein</b> , take the 2 <sup>nd</sup> exit Continue along: <b>Avenue Grandchamp/Grootveldlaan</b>



#### 4. ACCESS BY PUBLIC TRANSPORTATION

### BRUSSELS METRO MAP

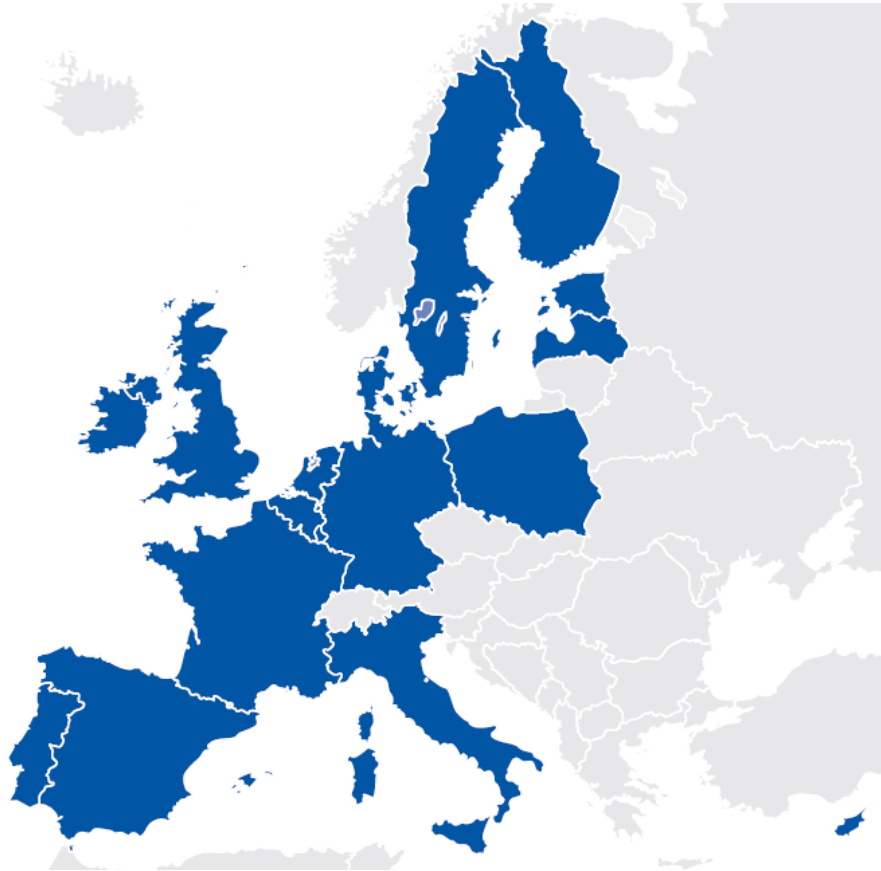


### FROM CENTRAL STATION

1. Walk to Central Station and enter into Metro Station;
2. Take Metro **Line 1** Direction **STOCKEL** ; get off at **MONTGOMERY** stop (7min);
3. Walk to **MONTGOMERY** Stop for transfer;
4. Take Tramway route 39 direction **BAN EIK**. Get off at **AVIATION** stop [see District Map](#) (13 min)°;
5. Walk to 148 Avenue Grandchamp (7 min).

### FROM MIDI STATION

1. Stay inside the Midi Station and switch to the Metro.
2. Take **Line 2** direction **SIMONIS ELISABETH** and get off at **ARTS-LOI** stop for transfer (6 min);
3. Take **Line 1** direction **STOCKEL**; get off at **MONTGOMERY** stop (5 min);
4. Walk to **MONTGOMERY** Stop for transfer;
5. Take Tramway route 39 direction **BAN EIK**. Get off at **AVIATION** stop [See District Area](#)(13 min)°;
6. Walk to 148 Avenue Grandchamp (7 min).



- **European Dredging Association:**  
148 Avenue Grandchamp, B-1150 Brussels  
e-mail: [info@euda.be](mailto:info@euda.be)  
Tel.: +322 6468183  
Fax : +322 6466063
- **Website:**  
[ww.european-dredging.info](http://ww.european-dredging.info)